

## **COSTA BLANCA MOUNTAIN WALKERS - WALK DESCRIPTION**

Visit [www.walksinSpain.org](http://www.walksinSpain.org) for more walks descriptions in Spain

<b>Walk description originally prepared by:-</b>	Marc Jennes
<b>Last Updated</b>	16th October 2018
<b>Title of Walk</b>	Benigembla Font de Panxa
<b>Location of Start (include name of nearest village/town at start of description)</b>	Benigembla Bar Bon Aire, Benigembla on CV720 between Parcent and Castell de Castells.
<b>Key Statistics for walk - Distance in km</b>	8,6 km
<b>Key Statistics for walk - Ascent in m</b>	322 m
<b>Key Statistics for walk - Walking time and total completion time including any stops</b>	1 hr 50 min. 3 hrs
<b>Key Statistics for walk - Grade (using CBMW system)</b>	M/B
<b>Grid reference of start point (if known)</b>	Lat: 38.753949, Long -0.111884
<b>Directions to Start</b>	Benigembla. Bar Bon Aire, Benigembla on CV720 between Parcent and Castell de Castells
<b>Short walk description</b>	This walk starts and ends with the Benigembla Stroll route but climbs rather than falls halfway to give splendid views, taken at an easy pace – although we do go 'off piste' for a short steep climb. About 65% asphalt/macadam.
<b>Full Walk Description</b>	<b>Elapsed Walking Time/Distance so far</b>
Turn out from the carpark at Bon Aire (photo 1), in the direction of Parcent. At km 34,7/8 take the road R uphill (photo 2) and follow (ignore all junctions) until road passes Rio Almadic.	1.9 km
50m beyond the Rio Almadic (photo 3) turn almost back on yourself onto a path on the R uphill and follow until a source (photo 4) and a beautiful view of the Barranco d'Almadic. Go further up until T-junction (photo 5).	2,9 km – 1 hr
Go L and after about 40m take R turn onto a track (photo 6) and follow for about 500 m. <b>Look out</b> for a right turn in the track ( <b>photo 7</b> ).....	3,4 km
and go L "off piste". First passing a few terraces but then go R steep uphill until reaching a dry well on the top (photo 8).	3,7 km
Go L down by a terrace and then follow a track to pass a green painted house.....	4,1 km

**Remember that you use these walk guides at your own risk. Take precautions and if unsure – turn back!**

## **COSTA BLANCA MOUNTAIN WALKERS - WALK DESCRIPTION**

and reach the Font de Panxa (photo 9).

4,9 km

Follow track / road further down and ignore all other junctions until reaching the CV720 again.

7.5 km

Turn L and follow the road until Bar Bon Aire again.

8,6 km – 3 hrs

Spanish maps included within these descriptions are provided courtesy of the Spanish IGN and remain © Instituto Geográfico Nacional

**Walk Recommendations or restrictions**

None



Photo 1




Photo 2




Photo 3



Photo 4



Photo 5



Photo 6



Photo 7



Photo 8



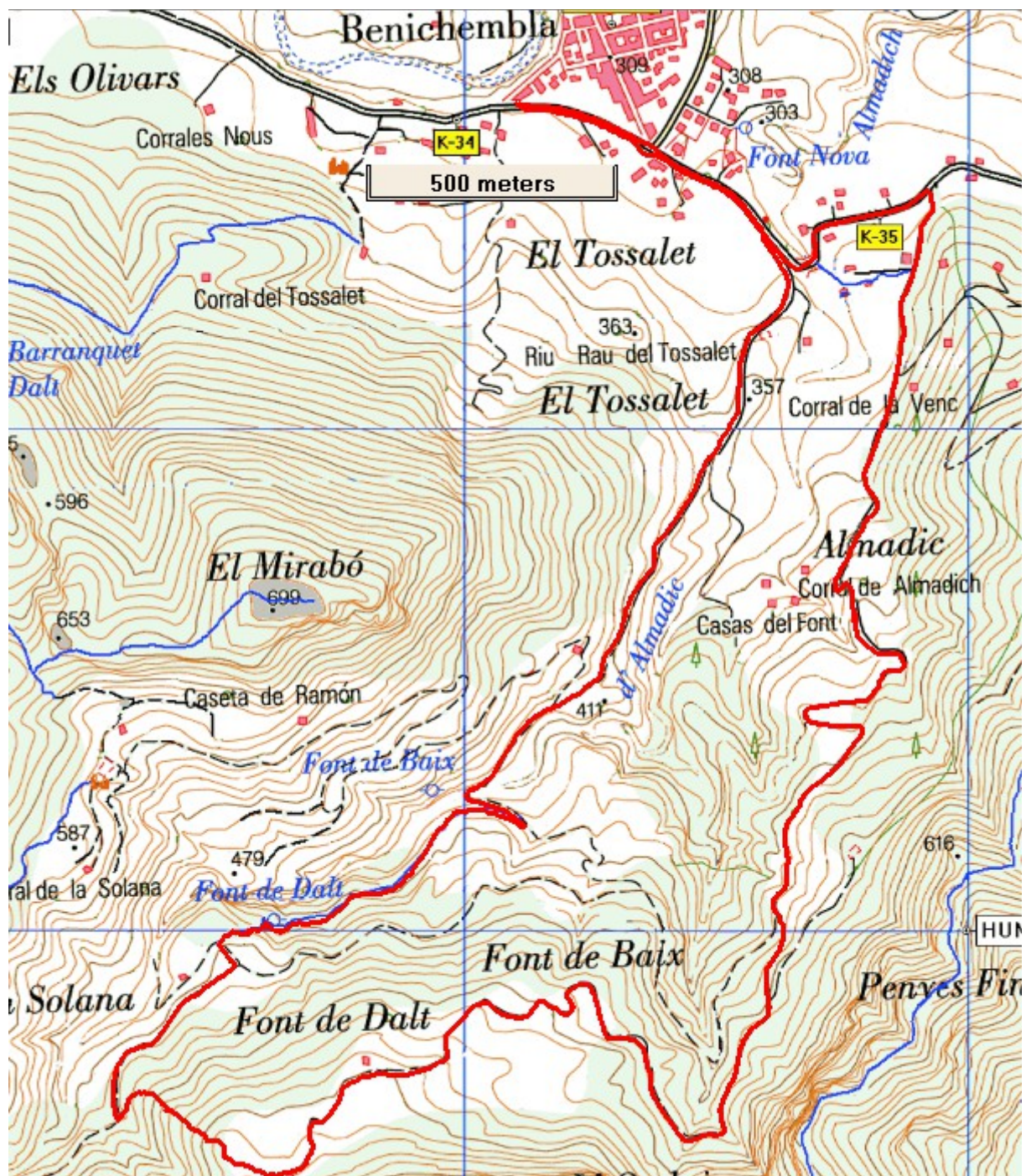
Photo 9

see map below.....

**Remember that you use these walk guides at your own risk. Take precautions and if unsure – turn back!**



**Route followed is outlined in Red**



**Remember that you use these walk guides at your own risk. Take precautions and if unsure – turn back!**